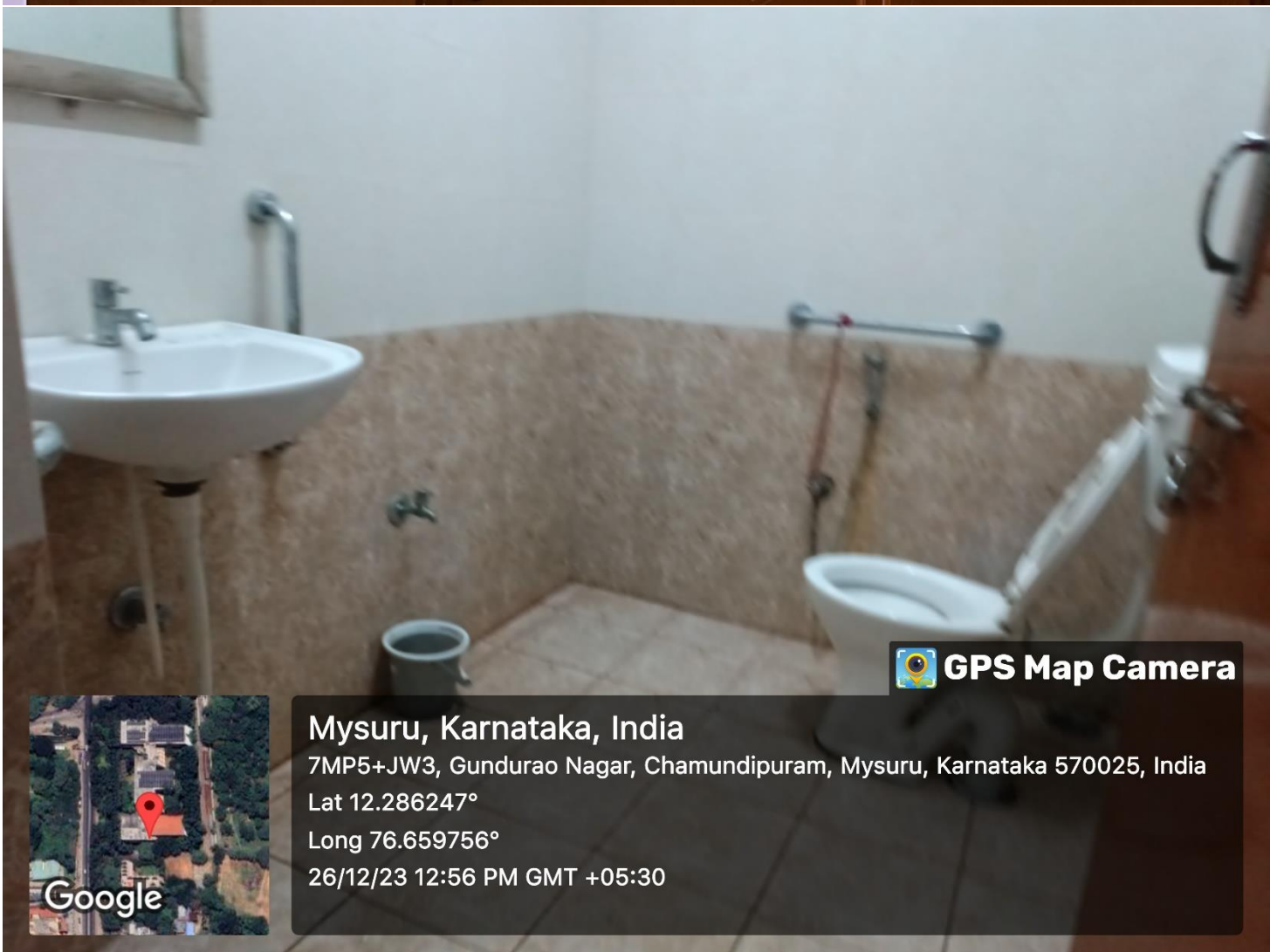

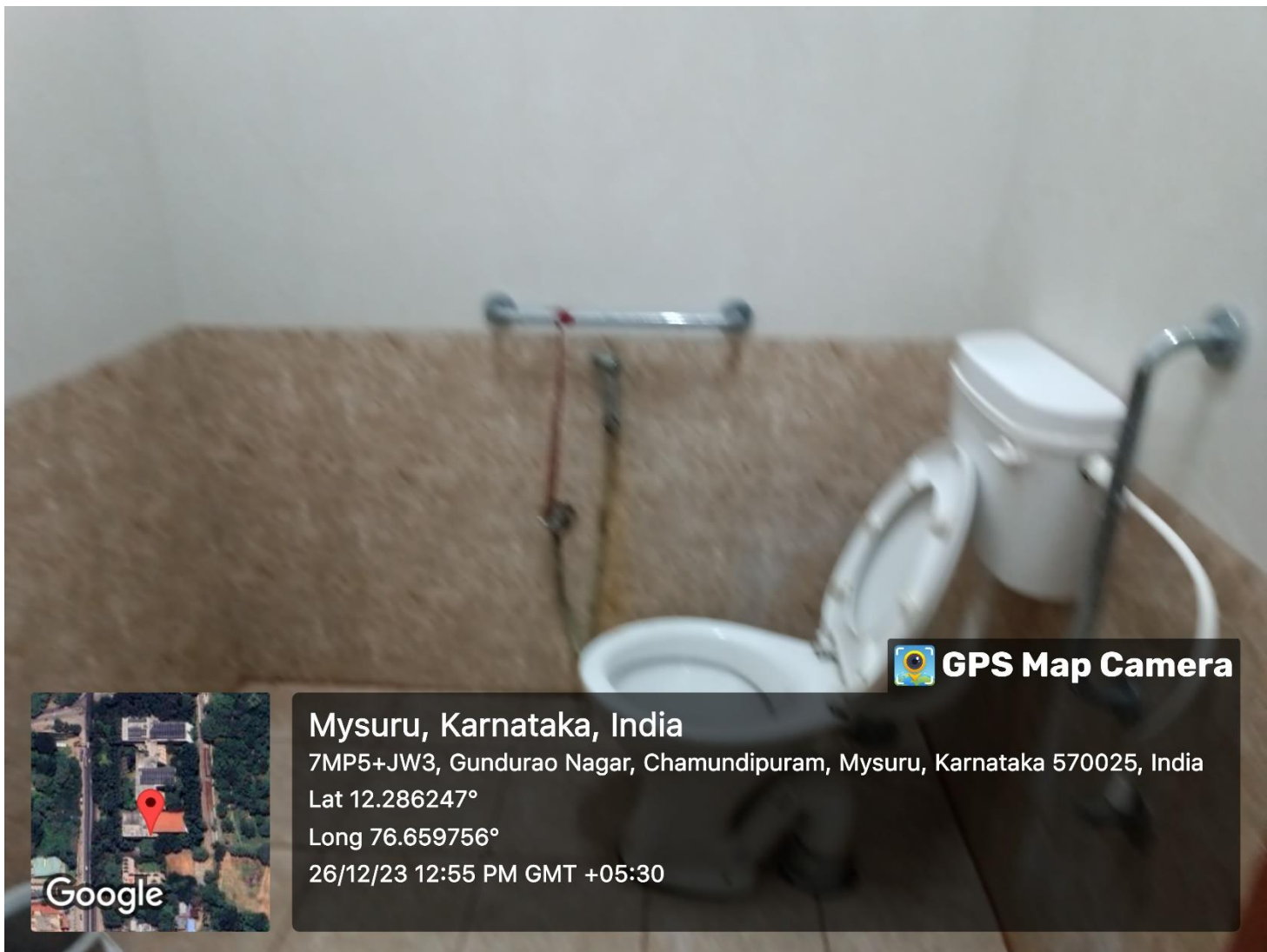


### 7.1.7 Differently-abled (Divyangjan) friendly, barrier free environment





**Mysuru, Karnataka, India**

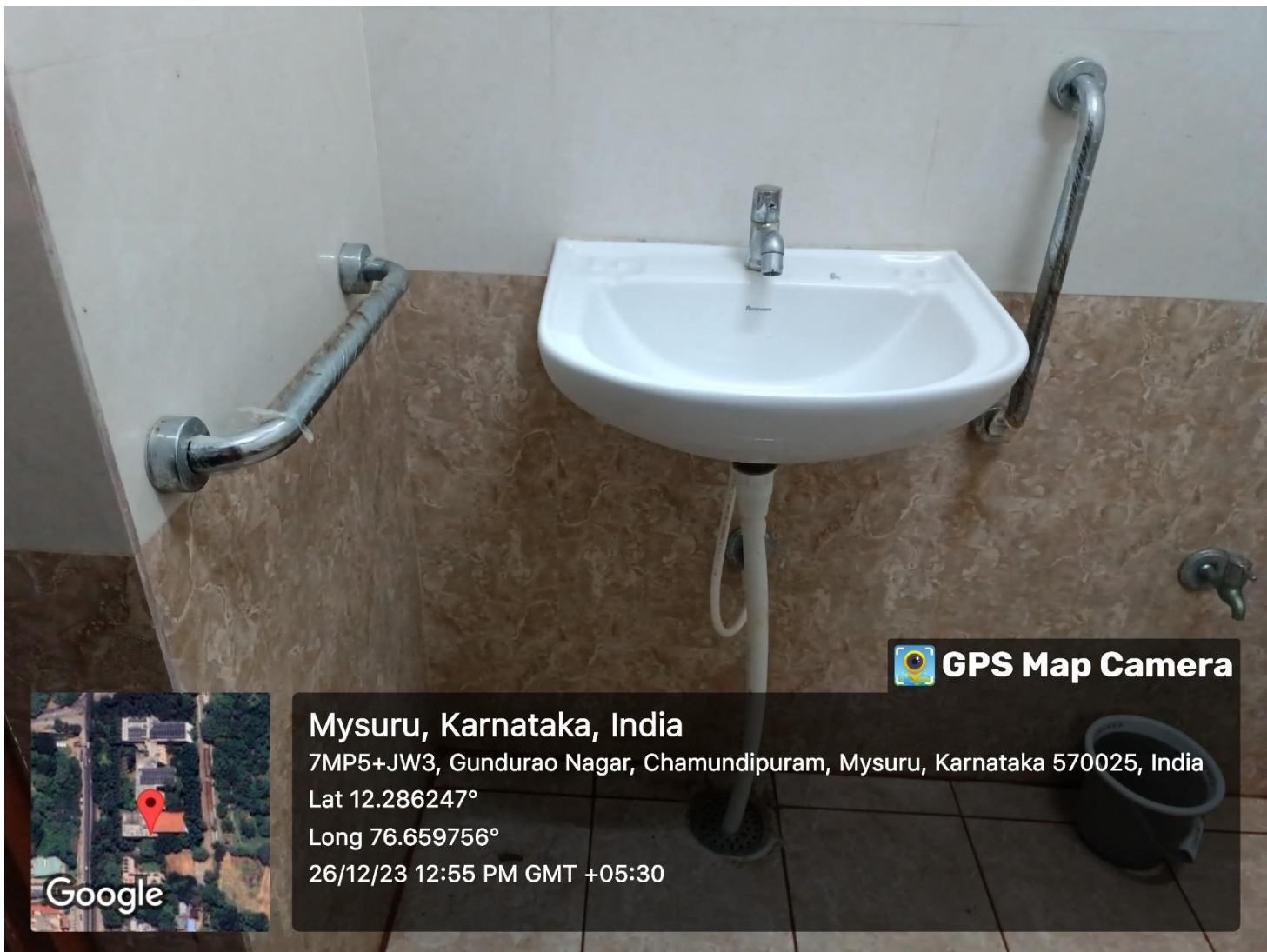
7MP5+JW3, Gundurao Nagar, Chamundipuram, Mysuru, Karnataka 570025, India

Lat 12.286247°

Long 76.659756°

26/12/23 12:55 PM GMT +05:30

 **GPS Map Camera**



 **GPS Map Camera**



**Mysuru, Karnataka, India**


7MP5+JW3, Gundurao Nagar, Chamundipuram, Mysuru, Karnataka 570025, India

Lat 12.286247°

Long 76.659756°

26/12/23 12:55 PM GMT +05:30



 **GPS Map Camera**



**Mysuru, KA, India**

Mysore Ooty Road, Mysore Pinjra Pole Society,

Mysuru, 570025, KA, India

Lat 12.286454, Long 76.659584

05/31/2024 10:14 AM GMT+05:30

Note : Captured by GPS Map Camera





